

HELD BY LANDGATE
IN DIGITAL FORM ONLY

ENLARGEMENT AT (A)
NOT TO SCALE

SUBJECT
LOTS
302 - 305

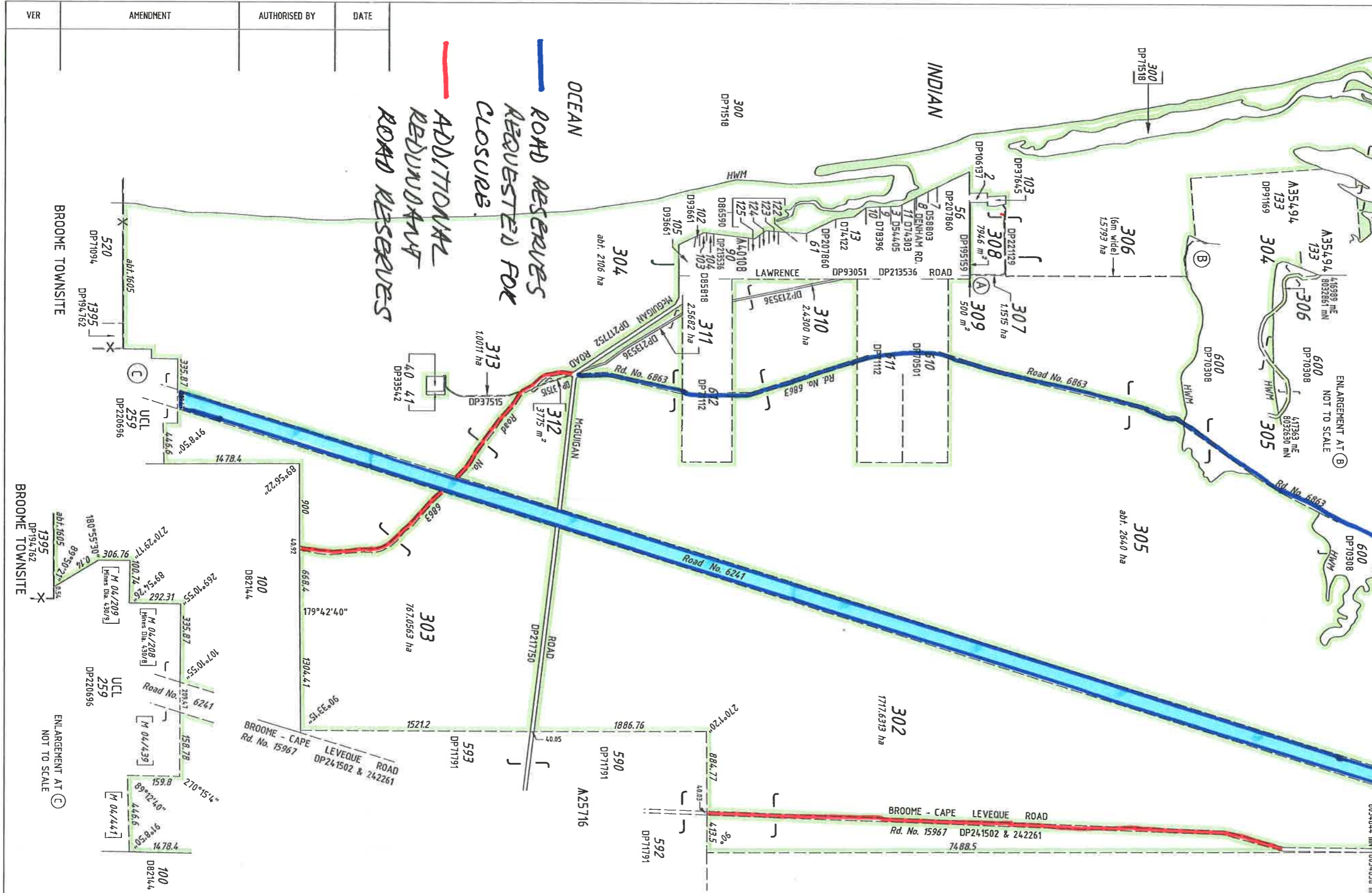
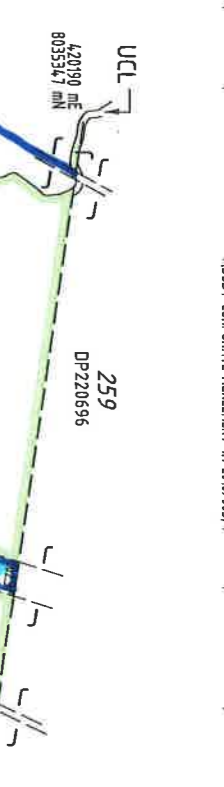
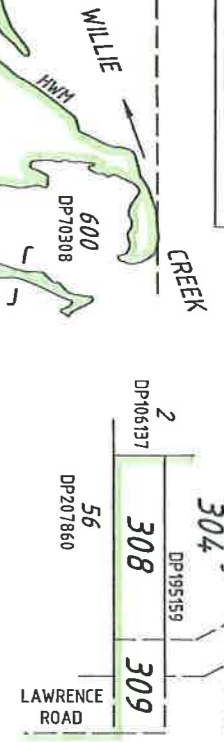
PURPOSE
NON - EXTINGUISHMENT
OF NATIVE TITLE

STATUTORY REFERENCE
SEC 24AA AND PART 2 DIVISION 3
SUBDIVISION B OF THE NATIVE TITLE
ACT INDIGENOUS LAND USE AGREEMENT
IBODY CORPORATE AGREEMENT W/ 2000/0091

ORIGIN
LAND SURVEYED
LOTS
302 - 305

BENEFIT TO

INTERESTS AND NOTIFICATIONS



**ROAD RESERVES
REQUESTED FOR
CLOSURE**

**ADDITIONAL
REDUNDANT
ROAD RESERVES**

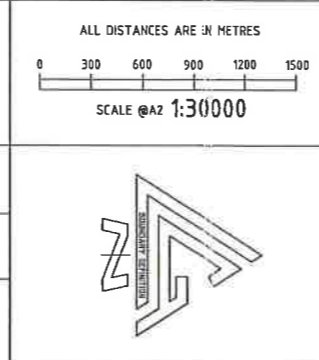
TYPE	CROWN
PURPOSE	SUBDIVISION
PLAN OF	LOTS 302 - 313
DISTRICT	DAMPIER
RDL FILE	00054/2011/01
LOCAL AUTHORITY	SHIRE OF BROOME
TOWNSITE	WATERBANK

CO-ORDINATES SHOWN HERE ON
- MGA 94 ZONE 51

ROAD No. 6863 REALIGNMENT
DERIVED FROM AERIAL
PHOTOGRAPHY - BROOME MAY 2007

WATERLINES AND CADASTRAL DATA
SHOWN HEREON DERIVED FROM
LANDGATE'S SCDB - DEC. 2011 AND
DO NOT NECESSARILY DEPICT AN
EXACT CADASTRAL BOUNDARY

FORMER TENURE	Lot 304 : Pt Lot 259 - DP220696 - LR3015/565 Lot 407 - DP221129 - LR3120/800 UCL (shore of Indian Ocean) Lots 302, 303, 305-313 : Pt Lot 259 - DP220696 - LR3015/565
REFERENCE	
INDEX	
SURVEY FIRM	LANDGATE - B. Taylor DATE 11-01-2011



SUBJECT TO SURVEY
NOT FOR ALIENATION PURPOSES

LOGGED
DATE 11/01/2012
FEE PAID
N/A
ASSESS No.
N/A

TYPE OF VALIDATION
FULL AUDIT
LEGAL
CERTIFIED CORRECT
24/01/2012

IN ORDER FOR DEALINGS

SUBJECT TO
SIMULTANEOUS APPROVAL WITH DP70308

FOR AUTHORIZED LAND OFFICER
APPROVED
DATE 13/1/2012

Landgate
WESTERN AUSTRALIAN LAND INFORMATION AUTHORITY

DEPOSITED PLAN
72919

SHEET 1 OF 1 VERSION 1

COUNCIL
No. 921
No. Pages 1