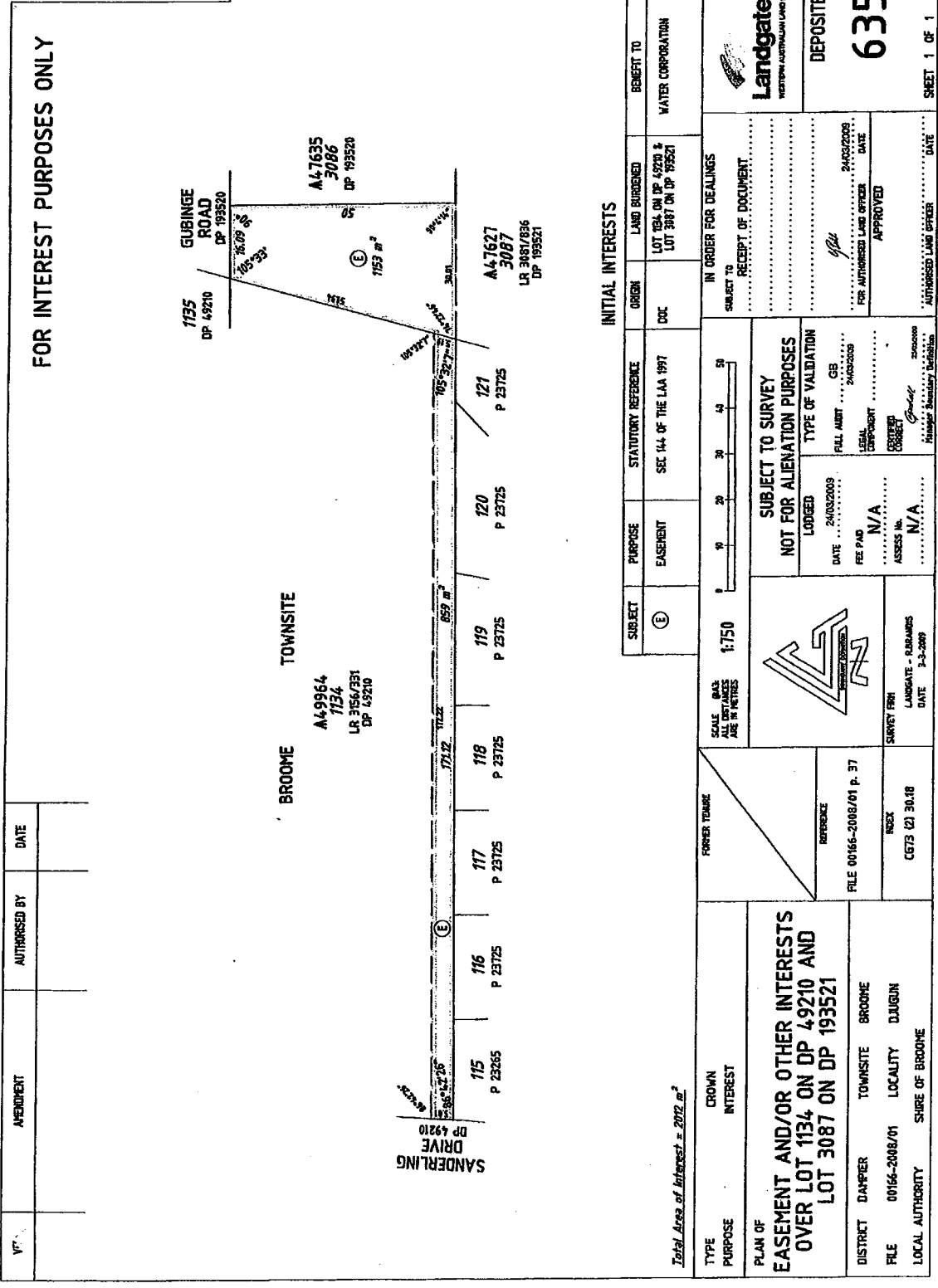


RES 47621

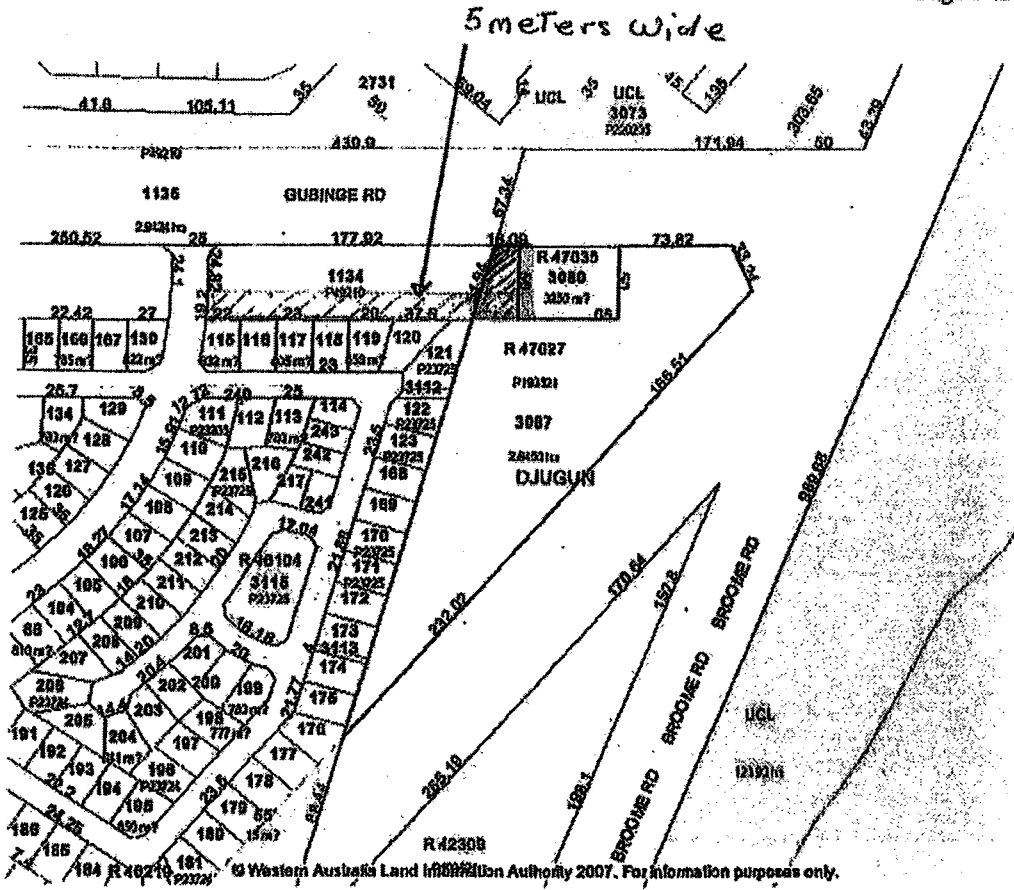
4.8

HELD BY LANDGATE  
IN DIGITAL FORM ONLY



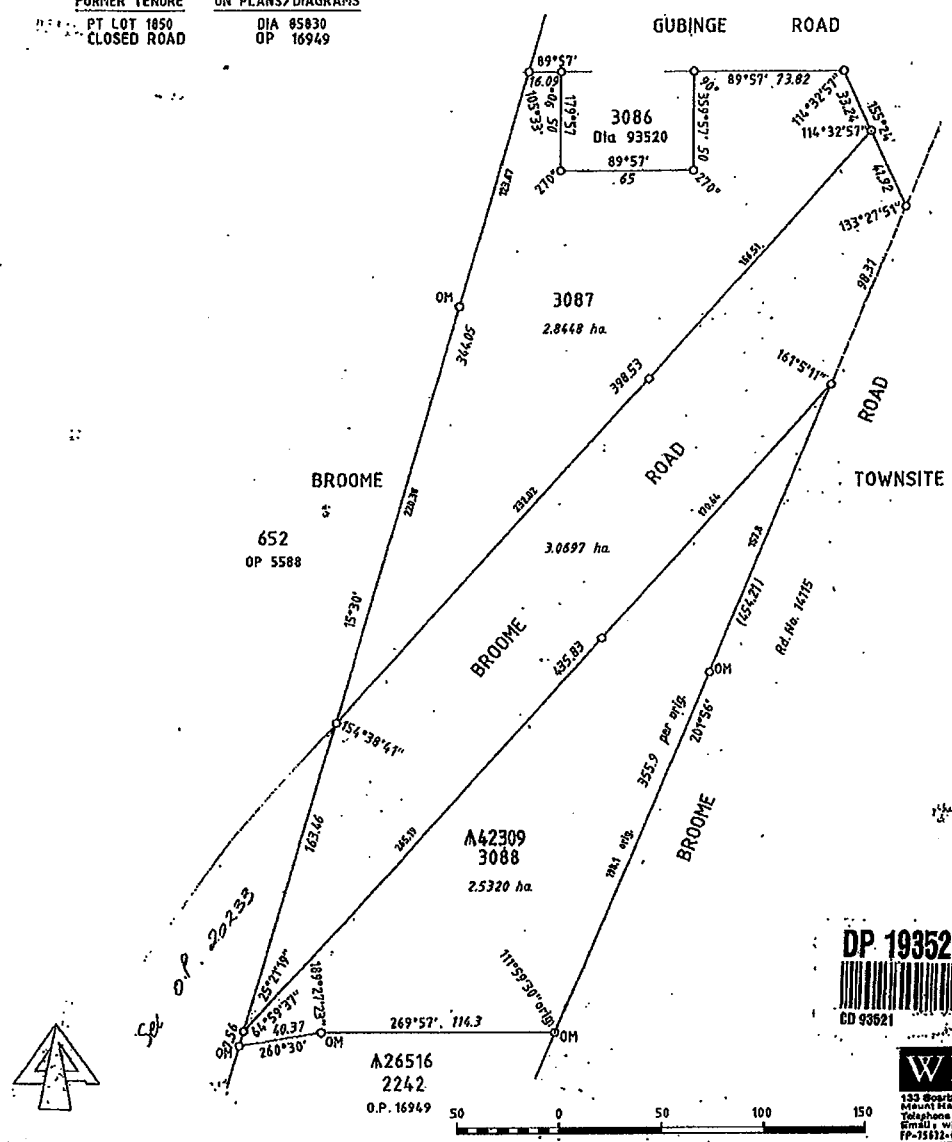
DEPOSITED PLAN  
**63579**

SHEET 1 OF 1 VERSION 1



FORMER TENURE ON PLANS/DIAGRAMS  
 PT LOT 1850 DIA 85830  
 CLOSED ROAD OP 16949

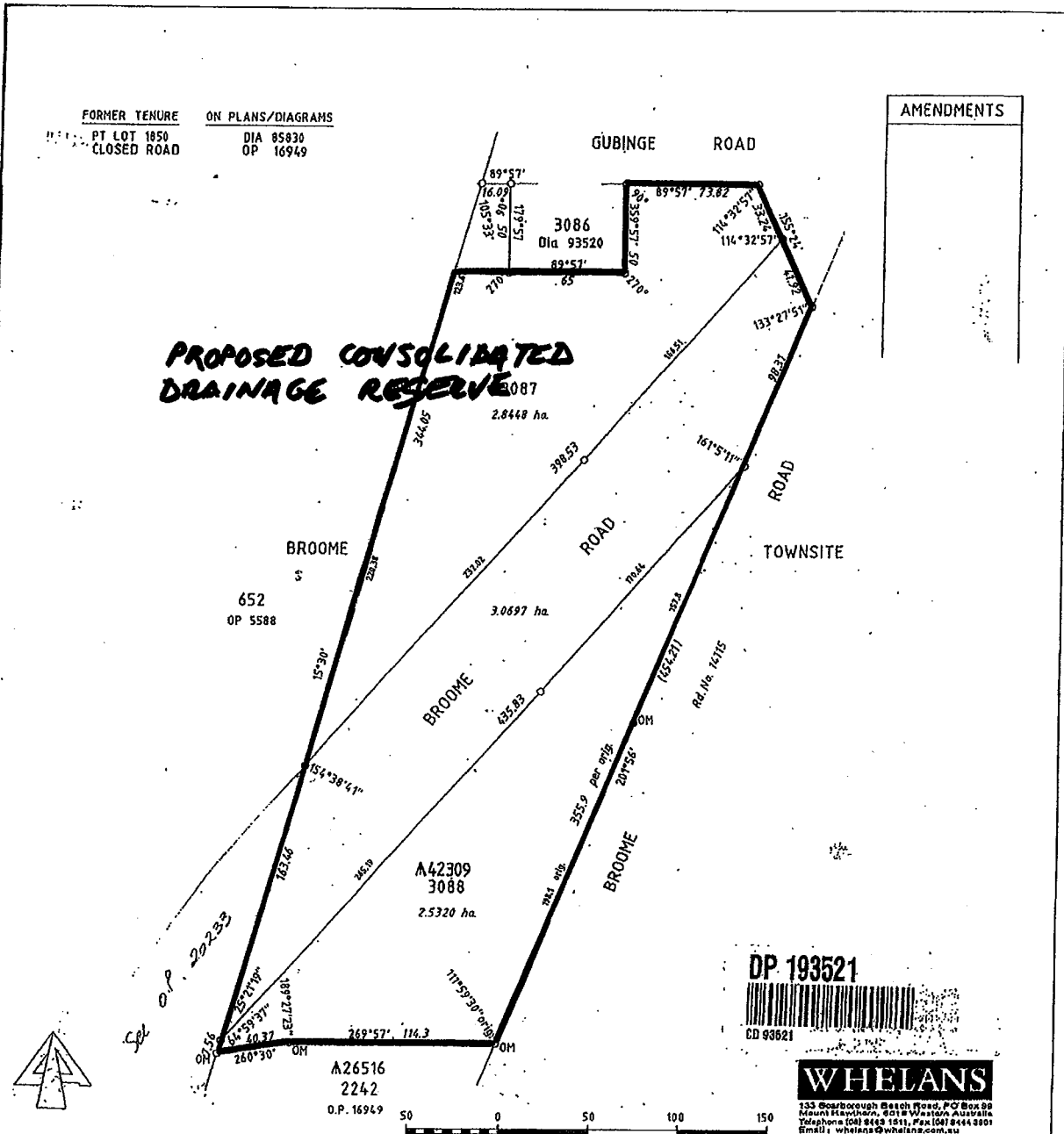
AMENDMENTS



DP 193521  
 ED 93821

**WHELANS**  
 122 Scarborough Beach Road, PO Box 99  
 Mount Hawthorn, 6016 Western Australia  
 Telephone (08) 9448 1411, Fax (08) 9444 9901  
 Email: whelans@whelans.com.au  
 FP-2512-092-REV1

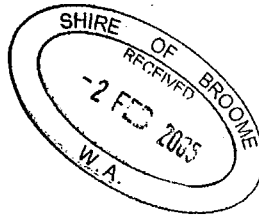
LAND DISTRICT DAMPIER		BROOME LOTS 3087, 3088 & ROAD			
SURVEYOR'S CERTIFICATE - Reg. 54 I, <b>BRADLEY M. GALLETT</b> , hereby certify that this plan is a correct representation of the survey and/or calculations from measurements recorded in the field book listed for the purpose of this plan and that it complies with the relevant provisions of the Act in relation to which it is lodged. Date: <b>17/09/08</b> Licensed Surveyor		TYPE OF VALIDATION Full Awdt ..... Date ..... Legal Component: <i>Particulars</i> ..... Date <b>17.9.08</b> Certified Correct ..... Date <b>17.9.08</b>	SCALE 1:2000 measurements in metres	FILE 3390/982 PUBLIC PLAN (S) (C3311) 30.17, 30.18 RECORDED ..... Date ..... SURVEY INDEX PLAN (S) (C3311) PT 4.3, 6.4, 7.9, 7.6 RECORDED ..... Date .....	
SURVEYOR'S CERTIFICATE - Completed I, <b>BRADLEY M. GALLETT</b> , hereby certify that this copy plan is a correct and accurate representation of the survey of the subject land and that it complies with the relevant provisions of the Act in relation to which it is lodged. Date: <b>15.4.08</b> Approved Land Officer		In order for dealings subject to a description of ..... for <i>Broome</i> ..... Date <b>15.4.08</b> Authorised Land Officer APPROVED ..... Date <b>15.4.08</b> Authorised Land Officer	SURVEYOR <b>BRADLEY M. GALLETT</b> FIELD BOOK 76189 Page 2, 3 Date of Marking 17.9.08 AZIMUTH FROM CS DIA 85930 LOCAL AUTHORITY: SHIRE OF BROOME LOCALITY: BROOME LOGGED MBJ 26:3:08	DEPARTMENT OF LAND ADMINISTRATION DIAGRAM 93521	



<b>LAND DISTRICT</b> DAMPIER		<b>BROOME LOTS 3087, 3088 &amp; ROAD</b>		
<b>SURVEYOR'S CERTIFICATE</b> - Reg 54 I, <b>WILLIAM NEB THOMSON</b> , hereby certify that this plan is a correct representation of the survey and/or collection from measurements recorded in the field book filed for the purpose of this plan and that it complies with the relevant written laws in relation to which it is lodged. Date: <u>17/3/98</u> Licensed Surveyor	<b>TYPE OF VALIDATION</b> Full Audit ..... Date ..... Legal Component <u>Standard</u> ..... Date <u>31-3-98</u> Certified Correct ..... Date <u>1-4-98</u>	<b>SCALE</b> 1:2000 measurements in metres	<b>FILE</b> 3390/982	
	<b>SURVEYOR'S CERTIFICATE</b> - Complied I, ..... hereby certify that this completed plan is a correct and accurate representation of the survey of the subject land, and that it complies with the relevant laws in relation to which it is lodged. Date: ..... Licensed Surveyor	In order for dealings subject to the Redescription of A. Mr. <u>William Neb Thomson</u> ..... Date <u>1-4-98</u> Authorized Land Officer APPROVED ..... Date <u>15-4-98</u> Authorized Land Officer	SURVEYOR <b>BRADLEY H. GALLETT</b> FIELD BOOK 76189 Page 1, 2, 3 Date of Marking 13.98 AZHVH FROM CS OIA 85930 LOCAL AUTHORITY: SHIRE OF BROOME LOCALITY: BROOME LODGED HB J 26-3-98	PUBLIC PLAN (S) CG73121 30.17, 30.18 RECORDED ..... Date ..... SURVEY INDEX PLAN (S) CG73161 PT 6.3, 6.4, 7.3, 7.4 RECORDED ..... Date ..... DEPARTMENT OF LAND ADMINISTRATION DIAGRAM 93521

**DUPLICATE**

**COPY**



FORM LAA-1023

SECTION 46

WESTERN AUSTRALIA  
LAND ADMINISTRATION ACT 1997  
TRANSFER OF LAND ACT 1893 AS AMENDED

**MANAGEMENT ORDER (XE)**

RESERVE DESCRIPTION (NOTE 1)	EXTENT	VOLUME	FOLIO
47627	Whole	3081	836

**MANAGEMENT BODY (NOTE 2)**

Shire of Broome of PO Box 44 Broome

**CONDITIONS (NOTE 3)**

To be utilised only for the designated purpose of Drainage.

THE MINISTER FOR LANDS (IN THE NAME OF AND ON BEHALF OF THE STATE OF WESTERN AUSTRALIA) ORDERS THAT THE CARE, CONTROL AND MANAGEMENT OF THE ABOVE RESERVE BE PLACED WITH THE ABOVE DESCRIBED MANAGEMENT BODY FOR THE PURPOSE FOR WHICH THE LAND IS RESERVED UNDER SECTION 41 OF THE LAND ADMINISTRATION ACT 1997, AND FOR PURPOSES ANCILLARY OR BENEFICIAL TO THAT PURPOSE SUBJECT TO THE CONDITIONS STATED ABOVE

Dated this 19th day of April in the year 2004

ATTESTATION

*A. J. O'Carroll*

PROJECT OFFICER  
KIMBERLEY REGION  
LAND ADMINISTRATION SERVICE