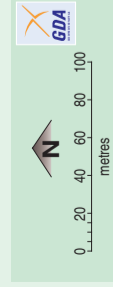
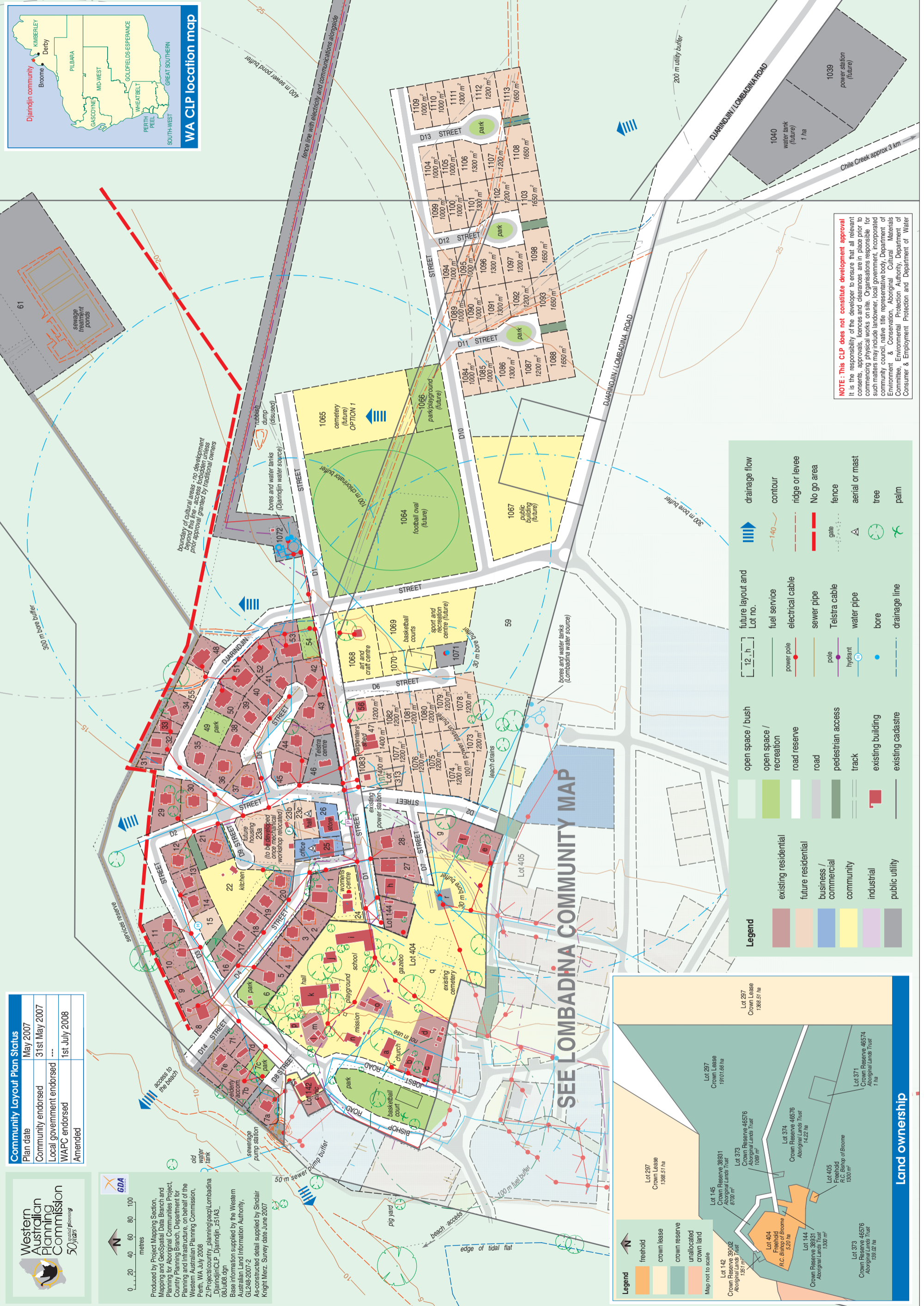
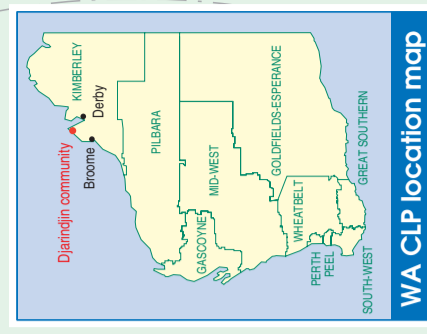




Community Layout Plan Status	
Plan date	May 2007
Community endorsed	31st May 2007
Local government endorsed	---
WAPC endorsed	1st July 2008
Amended	



Produced by Project Mapping Section, Mapping and Geospatial Data Branch and Planning for Aboriginal Communities Project, Country Planning Branch, Department for Western Australian Planning Commission, Perth, WA July 2008  
 Z:\Projects\country\_planning\papl Lombadina\08\08.dgn  
 Base information supplied by the Western Australian Land Information Authority, GL248-2007-2  
 As-constructed detail supplied by Sinclair Knight Merz, Survey date June 2007



**Legend**

	existing residential		business / commercial		community		industrial		public utility
	future residential		pedestrian access		track		existing building		existing cadastral
	open space / bush		road		existing drainage		drainage line		
	open space / recreation		road reserve		power pole		fuel service		
	road		pedestrian access		power pole		electrical cable		
	road reserve		track		pole		sewer pipe		
	pedestrian access		existing building		hydrant		Telstra cable		
	track		existing cadastral		bore		water pipe		
	existing drainage				drainage line				
	drainage flow								
	contour								
	ridge or levee								
	No go area								
	fence								
	aerial or mast								
	tree								
	palm								

**NOTE: This CLP does not constitute development approval**  
 It is the responsibility of the developer to ensure that all relevant consents, approvals, licences and clearances are in place prior to commencing physical works on site. Organisations responsible for such matters may include landowner, local government, incorporated community council, native title representative body, Department of Environment & Conservation, Aboriginal Cultural Materials Committee, Environmental Protection Authority, Department of Consumer & Employment Protection and Department of Water.

