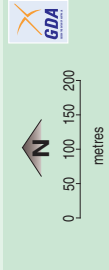
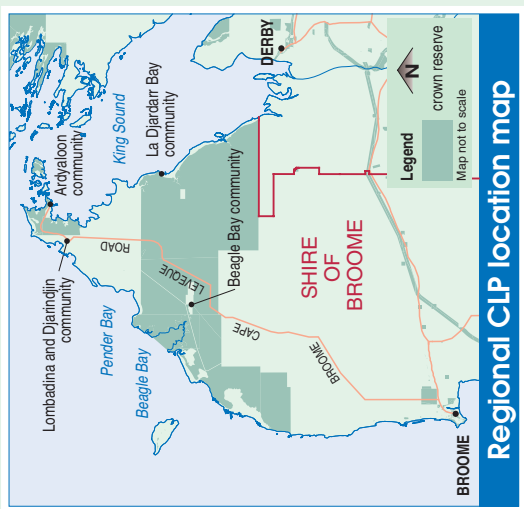
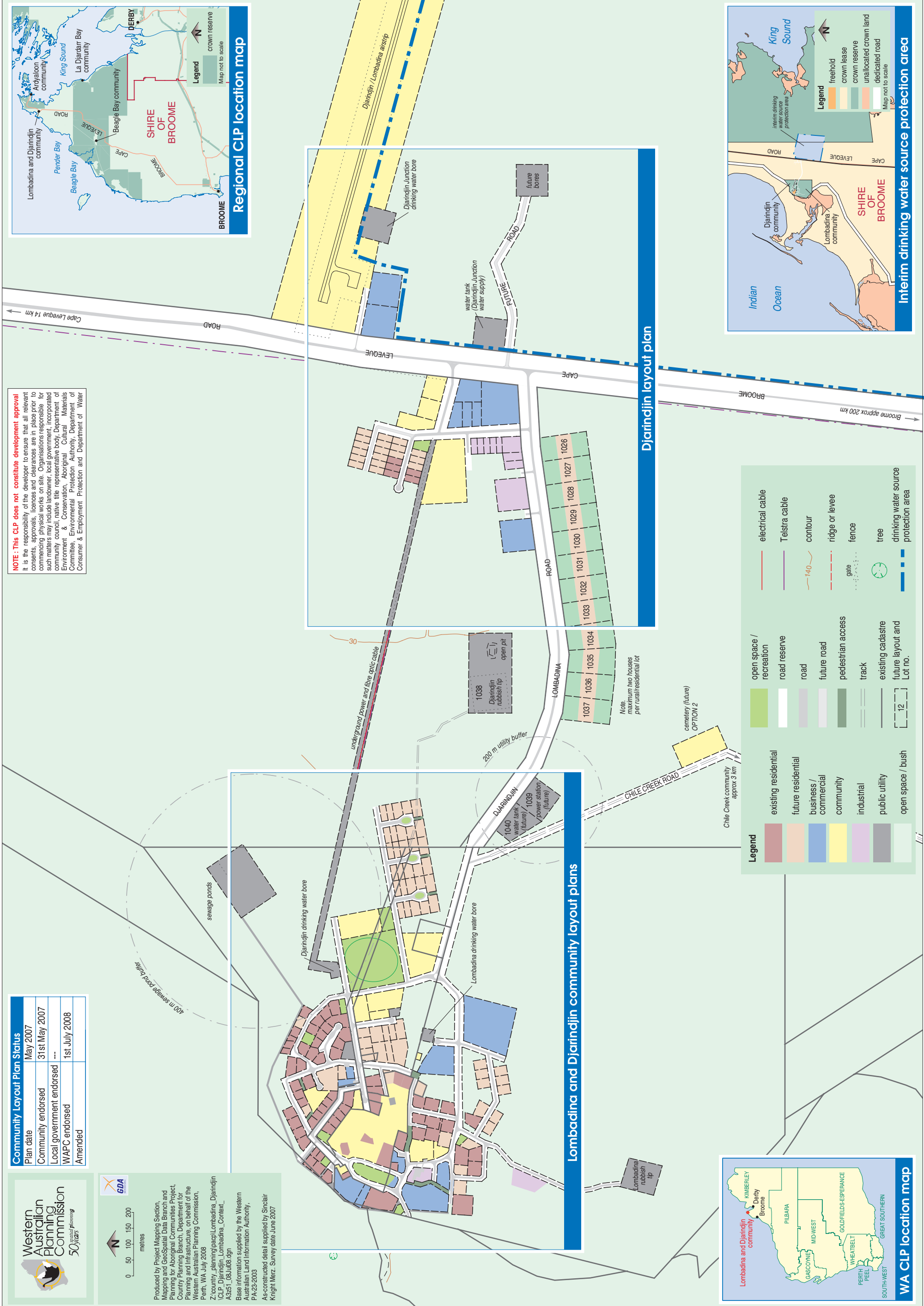


Community Layout Plan Status	
Plan date	May 2007
Community endorsed	31st May 2007
Local government endorsed	---
WAPC endorsed	1st July 2008
Amended	



Produced by Project Mapping Section, Mapping and Geospatial Data Branch and Planning for Aboriginal Communities Project, Country Planning Branch, Department for Planning and Infrastructure, on behalf of the Western Australian Planning Commission, Perth, WA July 2008  
 Z:\vounity\_planning\cap\Lombadina\_Djarindjin\CLP\_Djarindjin\_Lombadina\_Context\_A325T\_08\uid06.dgn  
 Base information supplied by the Western Australian Land Information Authority, PA-23-2003  
 As-constructed data supplied by Sinclair Knight Merz. Survey date June 2007

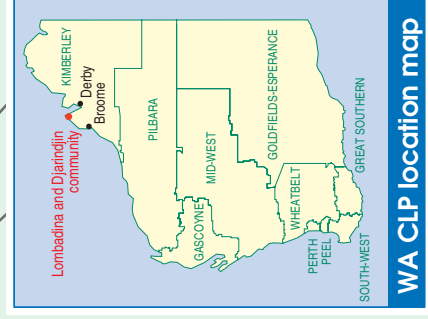
**NOTE: This CLP does not constitute development approval**  
 It is the responsibility of the developer to ensure that all relevant consents, approvals, licences and clearances are in place prior to commencing physical works on site. Organisations responsible for such matters may include landowner, local government, Department of Environment & Conservation, Aboriginal Cultural Materials Committee, Environmental Protection Authority, Department of Consumer & Environmental Protection and Department of Water



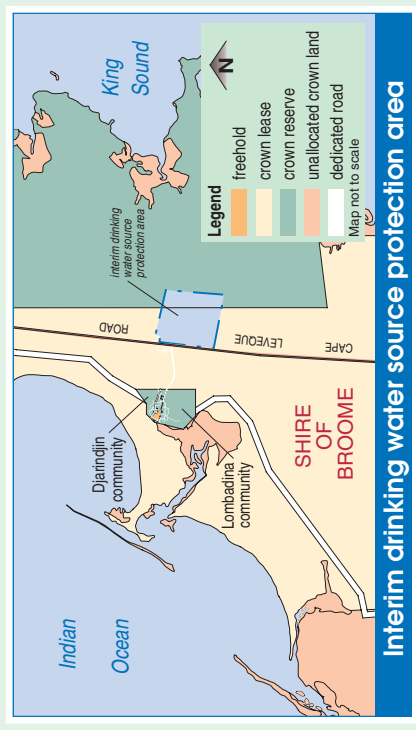
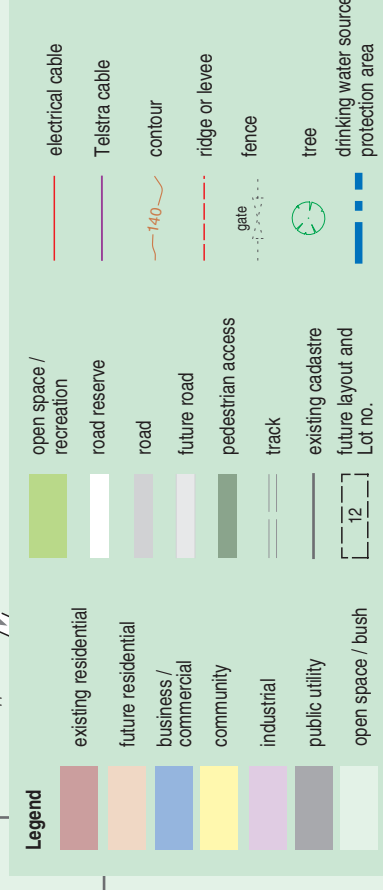
**Regional CLP location map**



**Djarindjin layout plan**



**WA CLP location map**



**Interim drinking water source protection area**